




# Where Do We Live?

## Year 1 – Autumn 2




Key Vocabulary	
Word	Definition
house	A house is a building designed for people to live in.
street	A public road in a city, town, or village, typically with houses and buildings on one or both sides.
village	A town is a large group of houses, shops and factories where people live. Towns are larger than villages but smaller than cities.
town	A town is a large group of houses, shops and factories where people live. Towns are larger than villages but smaller than cities.
city	A city is a large town. Each country has a capital city, London is the capital city of the UK.
county	A county is made up of cities, towns, or rural populations.
country	A country is land that is controlled by a single government, they can be large or small.
United Kingdom	The United Kingdom comprises England, Scotland, wales and Northern Ireland
settlement	A settlement is a place where people live.
coastal	An area where the land meets the sea
rural	Rural areas are areas which are not towns or cities. Sometimes called the countryside.

### Useful Books



ISBN:  
9781409544784



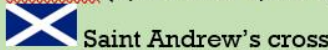
ISBN:  
9781474759014

### Did you know?

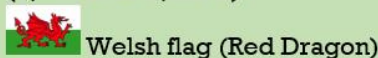
England -capital London  
Highest point- Scafell Pike (978 m or 3,209 ft)



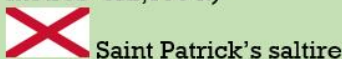
Scotland - capital Edinburgh  
Highest point- Ben Nevis / Beinn Nibheis (1,345 m or 4,413 ft)



Wales – capital Cardiff  
Highest point- Snowdon / Yr Wyddfa (1,085 m or 3,560 ft)



Northern Ireland – capital Belfast  
Highest point- Slieve Donard (850 metres or 2,790 ft)



### Where in the U.K. is Boston?



### Useful Websites

[http://resources.hwb.wales.gov.uk/VTC/weather\\_symbols/eng/Introduction/default.htm](http://resources.hwb.wales.gov.uk/VTC/weather_symbols/eng/Introduction/default.htm) weather activities

[Google maps](#) to explore where we live. Zoom in and out to find position in U.K..

